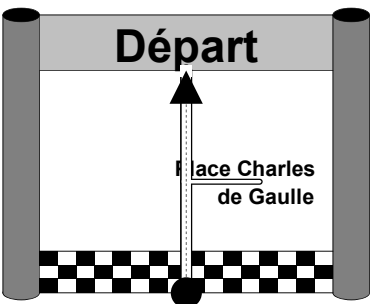
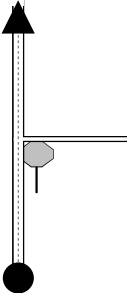
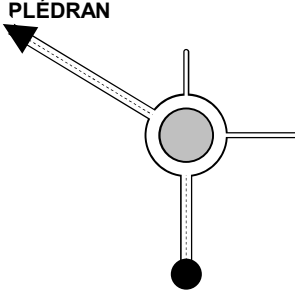
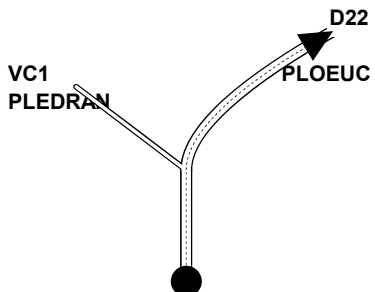
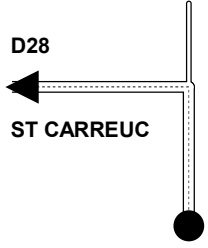
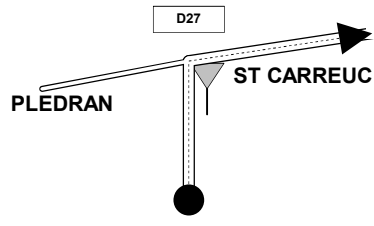
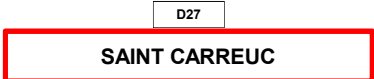
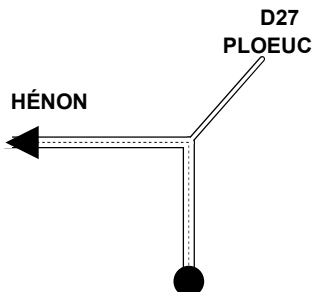
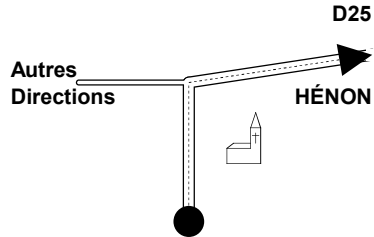
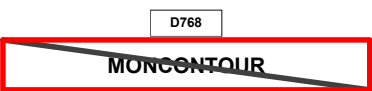
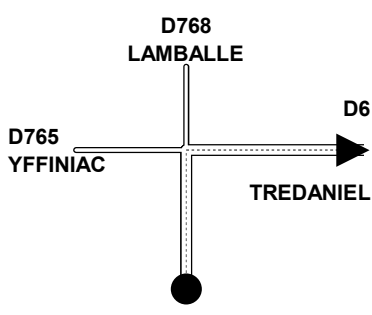


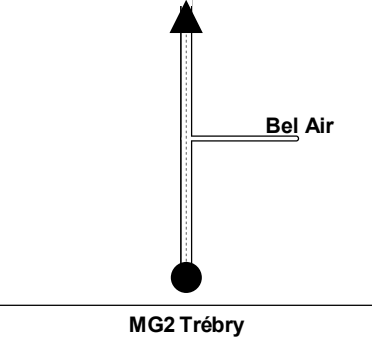


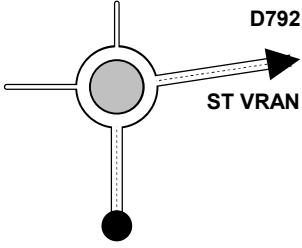
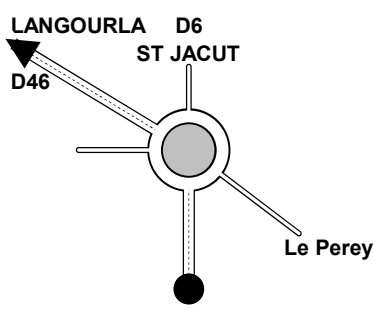
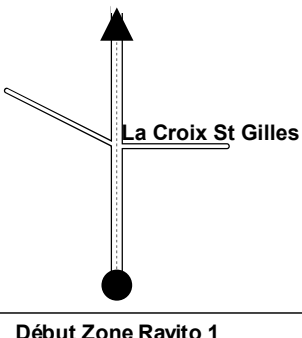
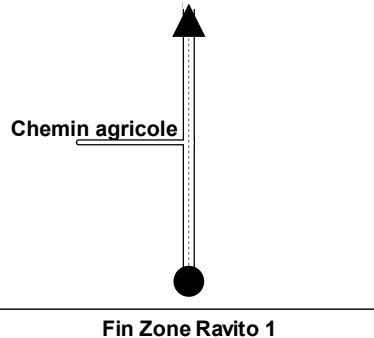
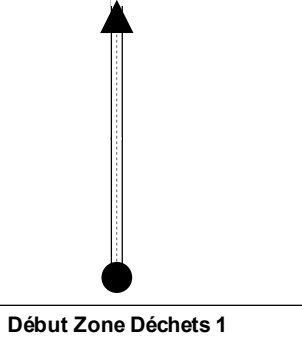
1	Plaintel / La Bouexière	Total page: 1.00 km
0.00		0.00
	Rue des Granitiers Départ fictif	1
0.10		0.10
		2
0.10		0.20
		3
0.30		0.50
		4
0.50		1.00
		5
Copyright: E6 / TDB26		

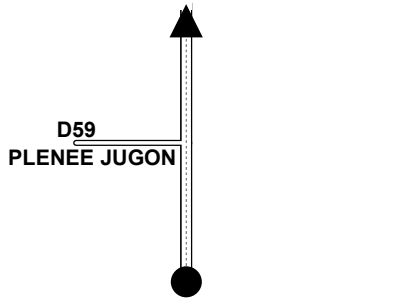

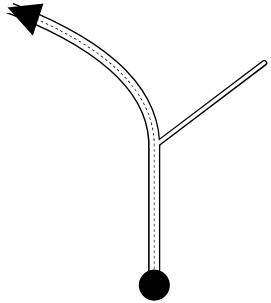
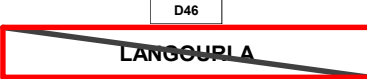

2	Plaintel / La Bouexière	Total page: 6.50 km
1.20		2.20
		6
3.90		6.10
		7
0.60		6.70
		8
0.70		7.40
		9
0.10		7.50
		10
Copyright: E6 / TDB26		

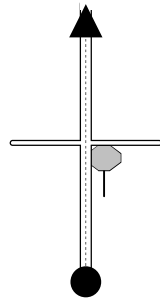
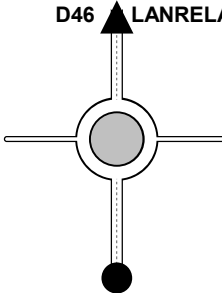
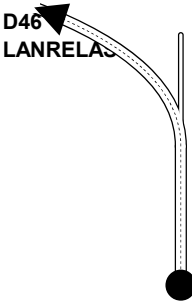


3	Plaintel / La Bouexière	Total page: 5.00 km
0.40		7.90
		11
0.10	<p>Départ réel ou KM0</p>	8.00
		12
Raz		
3.80		3.80
		13
0.10		3.90
		14
0.60		4.50
		15
Copyright: E6 / TDB26		

4	Plaintel / La Bouexière	Total page: 6.00 km
0.30		4.80
		16
0.40		5.20
		17
2.70		7.90
		18
2.50		10.40
		19
0.10		10.50
		20
Copyright: E6 / TDB26		

5	Plaintel / La Bouexière	Total page: 7.30 km
0.50		11.00
		21
0.30		11.30
		22
0.60		11.90
		23
0.50		12.40
		24
5.40		17.80
		25

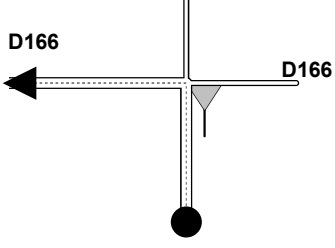
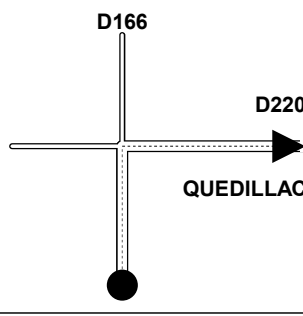
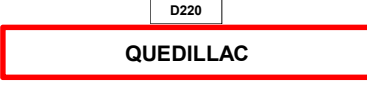
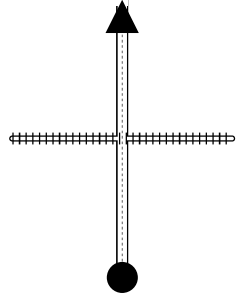

6	Plaintel / La Bouexière	Total page: 13.80 km
4.20		22.00
		26
3.00		25.00
		27
5.30		30.30
		28
1.20		31.50
		29
0.10		31.60
		30

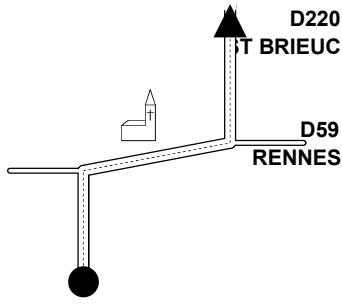
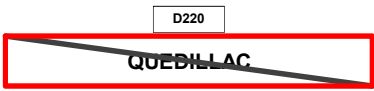

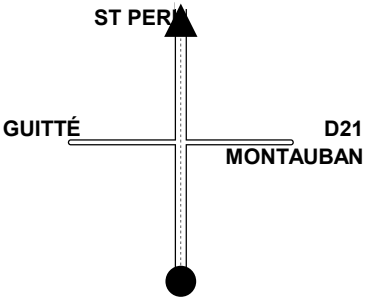

7	Plaintel / La Bouexière	Total page: 6.00 km
0.40		32.00
	Fin Zone Déchets 1	31
0.00		32.00
		32
0.20		32.20
		33
0.20		32.40
		34
5.20		37.60
		35

8	Plaintel / La Bouexière	Total page: 5.10 km
0.30		37.90
		36
0.10		38.00
		37
0.20		38.20
		38
0.20		38.40
		39
4.30		42.70
		40

9	Plaintel / La Bouexière	Total page: 4.80 km
0.30		43.00
		41
0.30		43.30
		42
0.50		43.80
		43
3.30		47.10
		44
0.40		47.50
		45

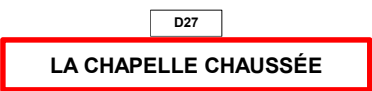

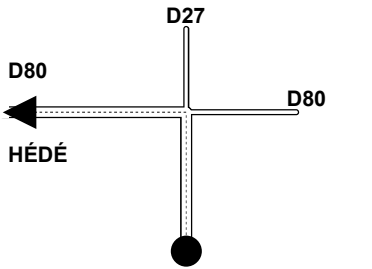


10	Plaintel / La Bouexière	Total page: 5.10 km
0.00		47.50
		46
0.20		47.70
		47
1.70		49.40
		48
1.60		51.00
		49
1.60		52.60
		50

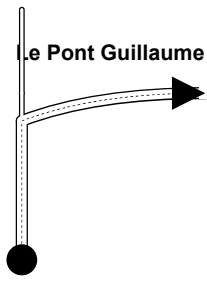
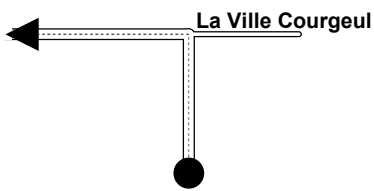
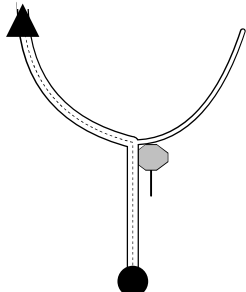
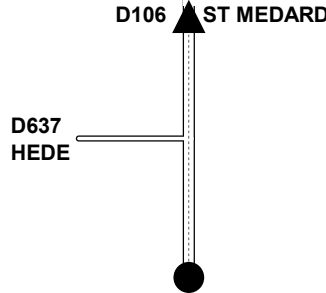
11	Plaintel / La Bouexière	Total page: 4.70 km
0.10	LE CROSSAY	52.70
		51
1.40		54.10
		52
0.20		54.30
		53
2.80		57.10
		54
0.20		57.30
	Passage à niveau n°220	55
Copyright: E6 / TDB26		

12	Plaintel / La Bouexière	Total page: 7.10 km
0.20		57.50
		56
0.40		57.90
		57
5.20		63.10
		58
0.50		63.60
		59
0.80		64.40
		60
Copyright: E6 / TDB26		

13	Plaintel / La Bouexière	Total page: 8.00 km
5.10		69.50
		61
	Début Zone Ravito 2	
0.30		69.80
		62
1.40		71.20
		63
0.30		71.50
		64
0.90		72.40
		65
	Fin Zone Ravito 2	
Copyright: E6 / TDB26		

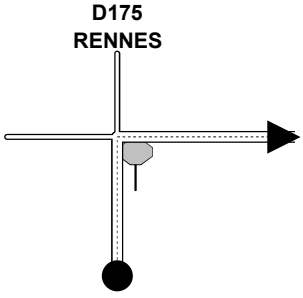
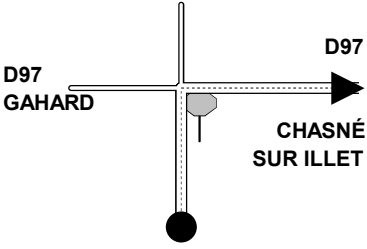
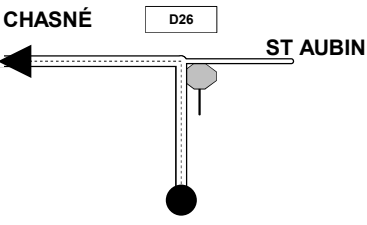
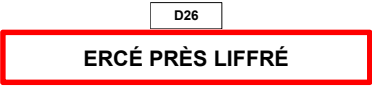
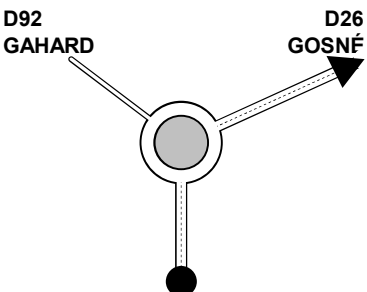
14	Plaintel / La Bouexière	Total page: 4.00 km
0.10		72.50
		66
	Début Zone Déchets 2 Après intersection fin ravito	
0.40		72.90
		67
	Fin Zone Déchets 2	
1.00		73.90
		68
0.80		74.70
		69
1.70		76.40
		70
Copyright: E6 / TDB26		

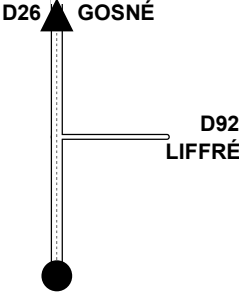

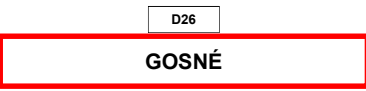
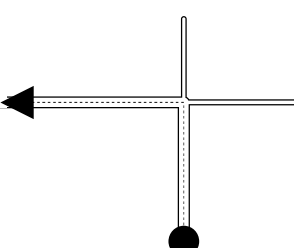
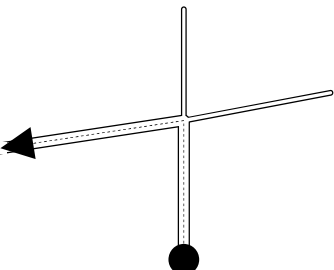
15	Plaintel / La Bouexière	Total page: 5.80 km
3.20		79.60
		71
1.10		80.70
		72
0.90		81.60
		73
0.00		81.60
		74
0.60		82.20
		75


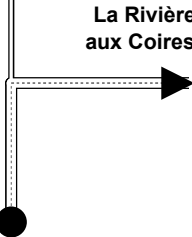
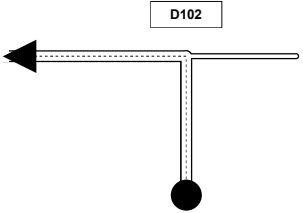
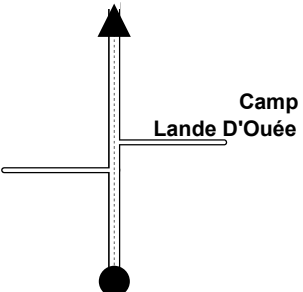
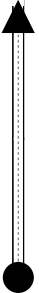
16	Plaintel / La Bouexière	Total page: 4.40 km
2.80		85.00
		76
0.40	Le Pont Guillaume Le Roux	85.40
		77
0.90		86.30
		78
0.10		86.40
		79
0.20		86.60
		80

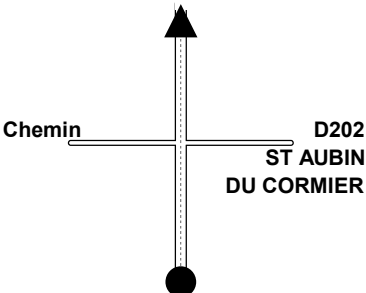
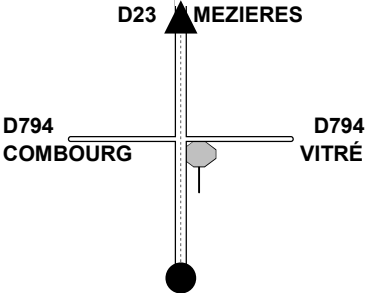
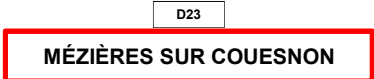
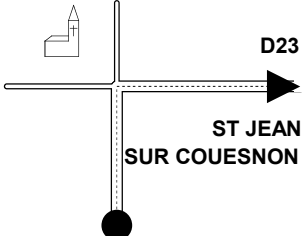

17	Plaintel / La Bouexière	Total page: 11.90 km
1.30		87.90
		81
3.80		91.70
		82
5.30		97.00
		83
0.80		97.80
		84
0.70		98.50
		85

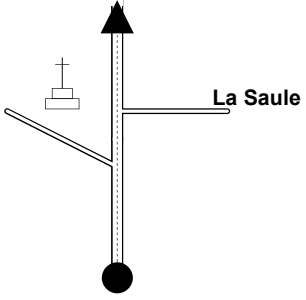
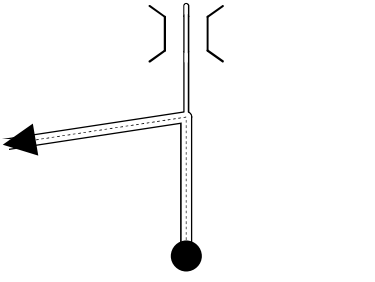
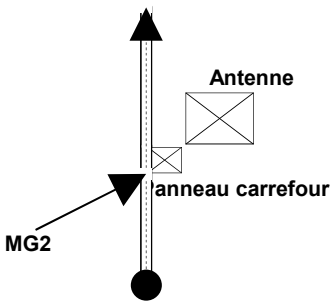

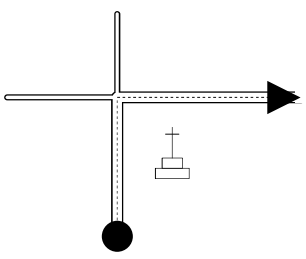
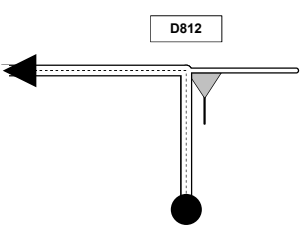
18	Plaintel / La Bouexière	Total page: 5.60 km
2.30		100.80
		86
0.20		101.00
		87
0.50		101.50
		88
1.60		103.10
		89
1.00		104.10
		90

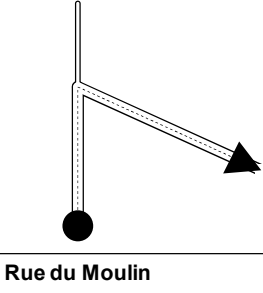
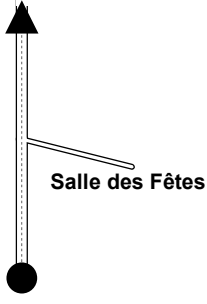
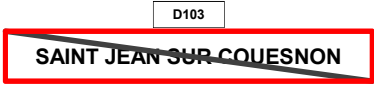
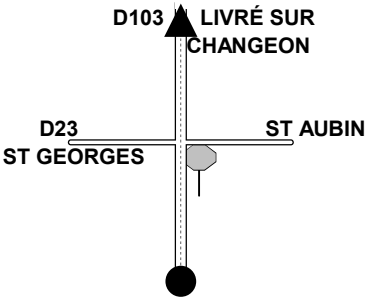
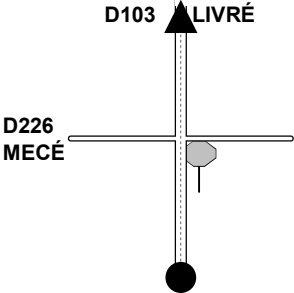
19	Plaintel / La Bouexière	Total page: 10.50 km
2.20		106.30
		91
2.90		109.20
		92
2.20		111.40
		93
3.00		114.40
		94
0.20		114.60
		95

20	Plaintel / La Bouexière	Total page: 4.00 km
0.40		115.00
		96
0.20		115.20
		97
2.80		118.00
	SI Gosné	98
0.40		118.40
	Rue de Villeneuve	99
0.20		118.60
		100

21	Plaintel / La Bouexière	Total page: 3.40 km
0.10		118.70
		101
0.90		119.60
		102
0.80		120.40
	Début Zone Ravito 3	103
1.50		121.90
	Fin Zone Ravito 3	104
0.10		122.00
	Début Zone Déchets 3 50m après fin ravito	105
Copyright: E6 / TDB26		


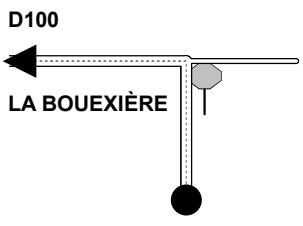
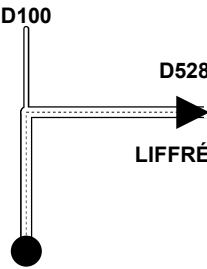
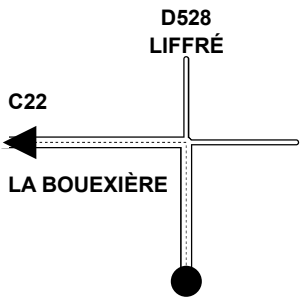

22	Plaintel / La Bouexière	Total page: 3.60 km
0.50		122.50
	Fin Zone Déchets 3	106
1.50		124.00
		107
0.70		124.70
		108
0.60		125.30
		109
0.30		125.60
		110
Copyright: E6 / TDB26		


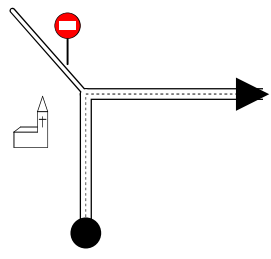
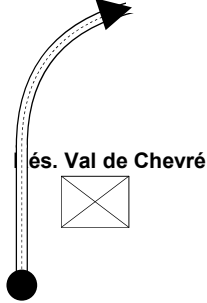
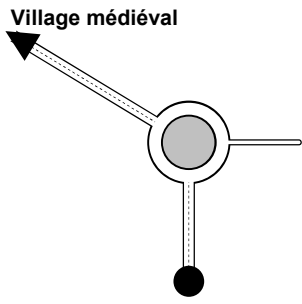

23	Plaintel / La Bouexière	Total page: 5.50 km
1.00		126.60
		111
2.50		129.10
		112
0.70		129.80
	MG2 Monchevron	113
0.10		129.90
		114
1.20		131.10
		115

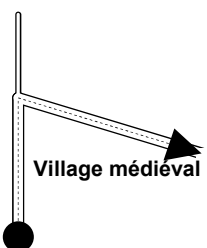
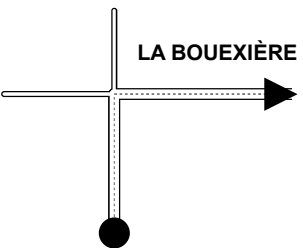
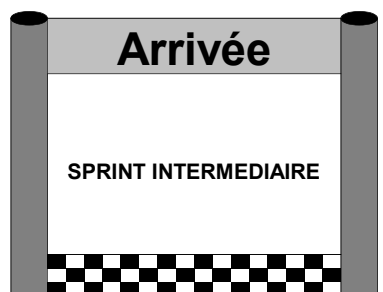


24	Plaintel / La Bouexière	Total page: 5.20 km
0.30		131.40
		116
0.40		131.80
		117
0.10		131.90
		118
1.30		133.20
		119
3.10		136.30
		120


25	Plaintel / La Bouexière	Total page: 5.70 km
1.30		137.60
		121
0.40		138.00
		122
0.20		138.20
		123
1.90		140.10
		124
1.90	<div style="border: 2px solid red; padding: 5px; display: inline-block;">LIVRÉ SUR CHANGEON</div>	142.00
		125

26	Plaintel / La Bouexière	Total page: 4.50 km
0.00		142.00
		126
1.30		143.30
		127
1.40		144.70
		128
1.30	<div style="border: 2px solid red; padding: 5px; display: inline-block;">D112 DOURDAIN</div>	146.00
		129
0.50		146.50
		130

27	Plaintel / La Bouexière	Total page: 5.90 km
0.40		146.90
		131
3.70		150.60
		132
0.10		150.70
		133
0.90		151.60
	Entrée circuit final	134
0.80		152.40
		135

28	Plaintel / La Bouexière	Total page: 1.30 km
0.60		153.00
	1er passage sur la ligne	136
0.10		153.10
	Début Zone Ravito/Déchets Circuit Après virage	137
0.30		153.40
	Fin Zone Ravito/Déchets Circuit Juste avant virage	138
0.20		153.60
		139
0.10		153.70
		140

29	Plaintel / La Bouexière	Total page: 20.30 km
2.30		156.00
		141
2.60		158.60
	Retour Entrée du circuit	142
1.40		160.00
	SI 2e passage	143
7.00		167.00
	3ème passage sur la ligne	144
7.00		174.00
	4ème passage sur la ligne	145
Copyright: E6 / TDB26		

30	Plaintel / La Bouexière	Total page: 7.00 km
7.00		181.00
	5ème passage et ARRIVÉE	146
Copyright: E6 / TDB26		