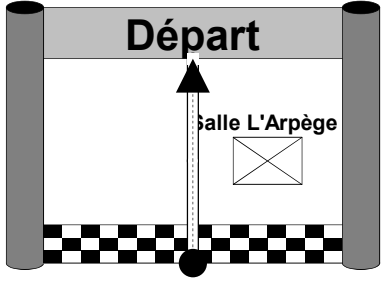
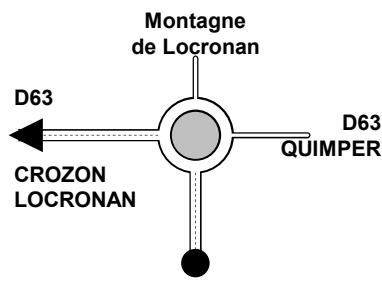
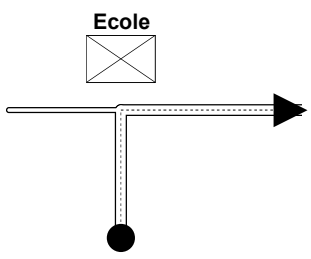
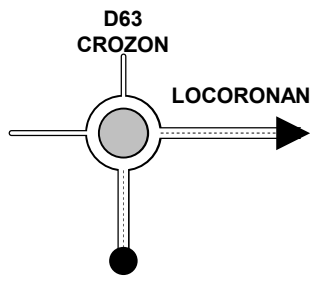
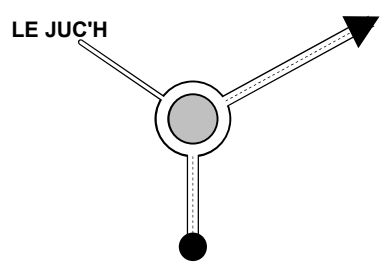
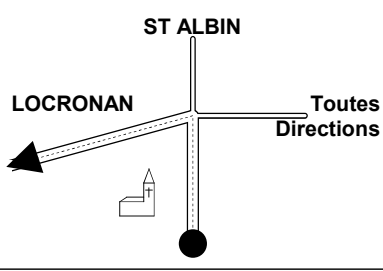
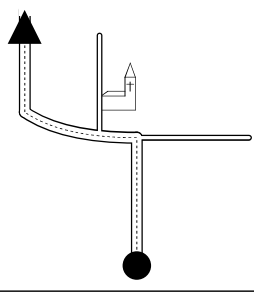


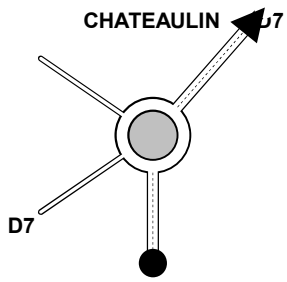
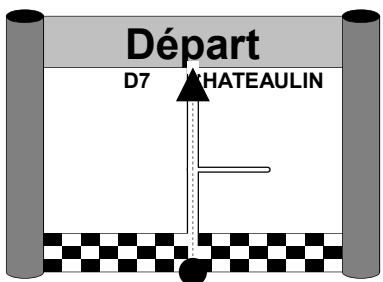
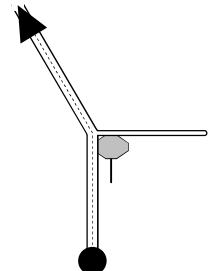
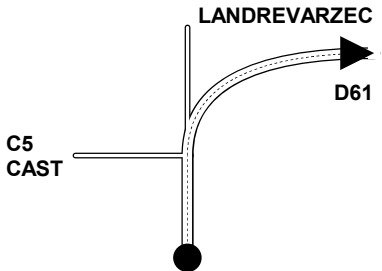
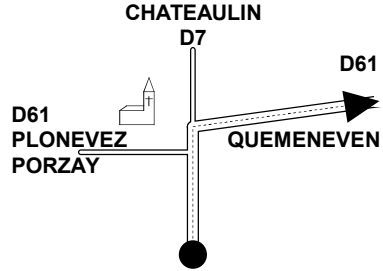
Plogonnec / Lanfains

1

Partiel	Total page: 5.10 km	Total	Partiel	Total page: 5.10 km	Total
0.00	 <p>Départ</p> <p>Salle L'Arpège</p>	0.00	0.00	 <p>Montagne de Locronan</p> <p>D63</p> <p>CROZON LOCRONAN</p> <p>D63 QUILPER</p>	1.50
	Départ Fictif Rue du Stade	1			6
0.10	 <p>Ecole</p>	0.10	2.50	 <p>D63 CROZON</p> <p>LOCORONAN</p>	4.00
		2			7
0.30	 <p>LE JUC'H</p>	0.40	0.00	<div style="border: 2px solid red; padding: 5px; display: inline-block;">LOCRONAN</div>	4.00
		3		Rue du Prieuré Enlever poteaux	8
0.30	 <p>ST ALBIN</p> <p>LOCRONAN</p> <p>Toutes Directions</p>	0.70	0.50		4.50
		4		Place de l'Eglise puis Rue des Charettes	9
0.80	<div style="border: 2px solid red; padding: 5px; display: inline-block;">PLOGONNEC</div>	1.50	0.60	<div style="border: 2px solid red; padding: 5px; display: inline-block;">LOCRONAN</div>	5.10
		5			10

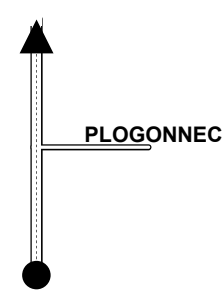
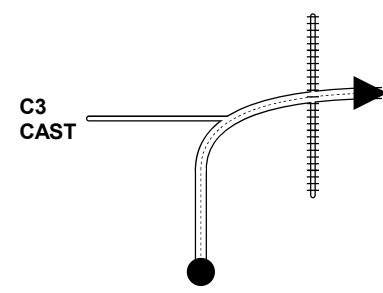
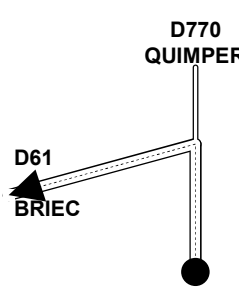
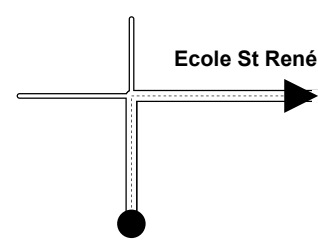
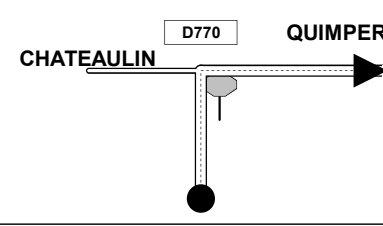
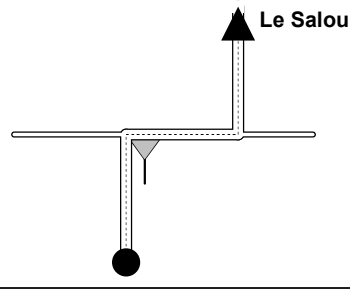
Plogonnec / Lanfains

2

Partiel	Total page: 7.80 km	Total	Partiel	Total page: 7.80 km	Total
0.00		5.10	3.40	<div style="border: 1px solid black; padding: 2px; display: inline-block;">D61</div> <div style="border: 2px solid red; padding: 2px; display: inline-block; width: 100px; text-align: center;">QUÉMÉNÉVEN</div>	6.20
		11			16
0.40	 <p style="text-align: center; font-size: small;">Départ réel ou Km0 100m avant intersection</p>	5.50	0.30		6.50
		12			17
Raz 2.30	<div style="border: 1px solid black; padding: 2px; display: inline-block;">D7</div> <div style="border: 2px solid red; padding: 2px; display: inline-block; width: 100px; text-align: center;">KERGOAT</div> <small>Commune de Quéménéven</small>	2.30	0.20		6.70
		13			18
0.20		2.50	0.30	<div style="border: 1px solid black; padding: 2px; display: inline-block;">D61</div> <div style="border: 2px solid red; padding: 2px; display: inline-block; width: 100px; text-align: center;">QUÉMÉNÉVEN</div>	7.00
		14			19
0.30	<div style="border: 1px solid black; padding: 2px; display: inline-block;">D61</div> <div style="border: 2px solid red; padding: 2px; display: inline-block; width: 100px; text-align: center;">KERGOAT</div>	2.80	0.40	<p style="text-align: center;">PONT GUEN</p>	7.40
		15			20

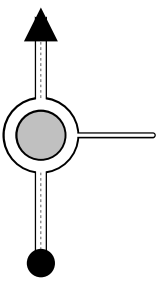
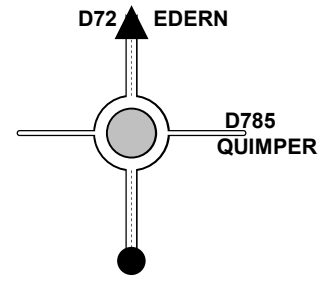
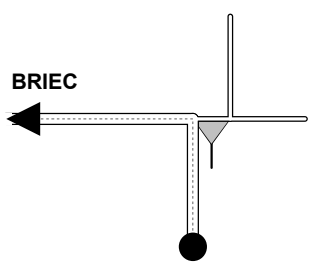
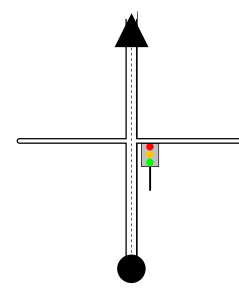
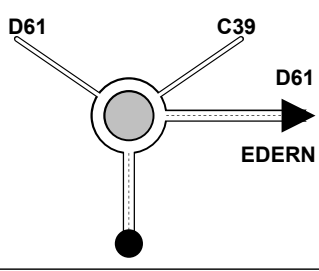
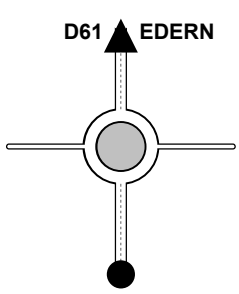
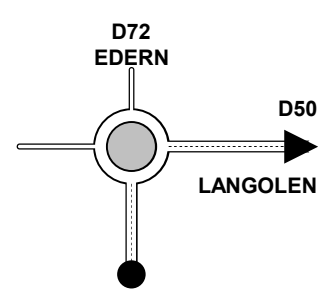
Plogonnect / Lanfains

3

Partiel	Total page: 6.50 km	Total	Partiel	Total page: 6.50 km	Total
1.60	<div style="border: 1px solid black; padding: 5px; display: inline-block;"> D61 GARE DE QUEMENEVEN </div>	9.00	0.10		11.10
		21			26
0.50		9.50	1.40		12.50
	Passage à Niveau n°525	22			27
0.20	<div style="border: 1px solid black; padding: 5px; display: inline-block;"> D61 GARE DE QUEMENEVEN </div>	9.70	0.90		13.40
		23			28
0.90		10.60	0.00	<div style="border: 1px solid black; padding: 5px; display: inline-block;"> LANDRÉVARZEC </div>	13.40
		24			29
0.40	MOULIN DU LAY	11.00	0.50		13.90
		25			30

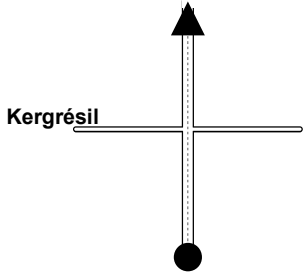

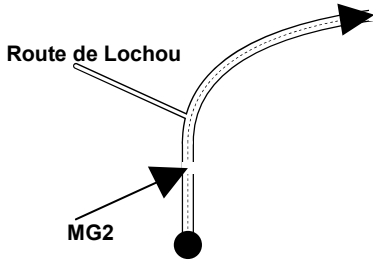
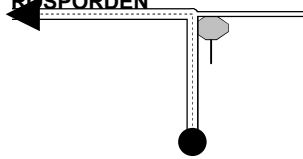


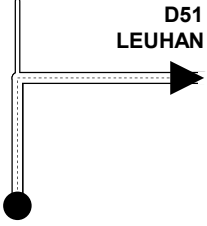
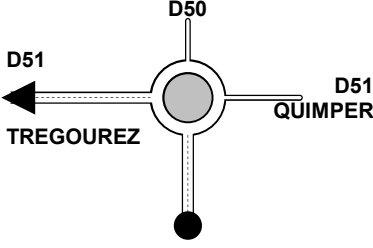

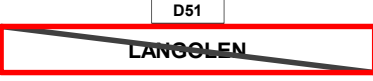
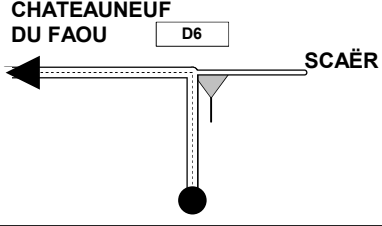
Plogonnec / Lanfains

4

Partiel	Total page: 7.30 km	Total	Partiel	Total page: 7.30 km	Total
0.40		14.30	0.50	<div style="border: 2px solid red; padding: 5px; display: inline-block;">BRIEC DE L'ODET</div>	19.80
		31			36
0.30	<div style="border: 2px solid red; padding: 5px; display: inline-block;">C7 LANDREVARZEC</div>	14.60	0.10		19.90
		32			37
1.10		15.70	0.30		20.20
		33			38
2.90		18.60	0.80	<div style="border: 2px solid red; padding: 5px; display: inline-block;">D72 BRIEC</div>	21.00
		34			39
0.70		19.30	0.20		21.20
		35			40

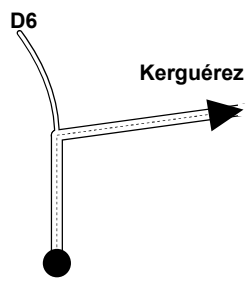
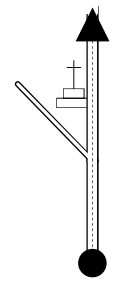
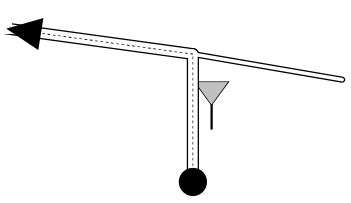
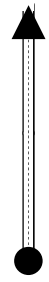
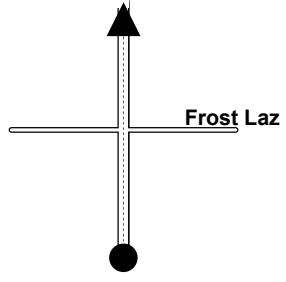
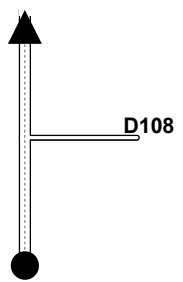
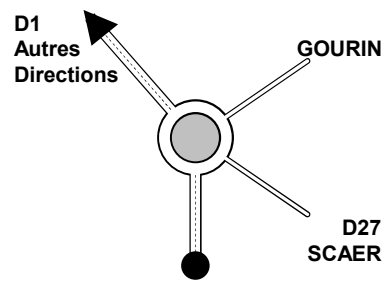
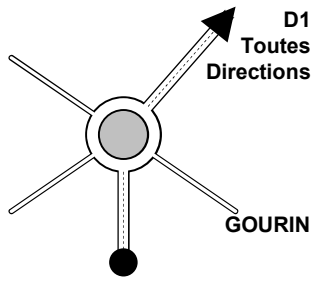
Plogonnec / Lanfains

5

Partiel	Total page: 21.20 km	Total	Partiel	Total page: 21.20 km	Total
2.20		23.40	6.30		35.00
		41			46
1.50		24.90	0.20		35.20
	<p>MG2 Lochou 50m avant intersection</p>	42			47
3.30		28.20	0.10		35.30
		43			48
0.10		28.30	0.60		35.90
		44			49
0.40		28.70	6.50		42.40
		45			50

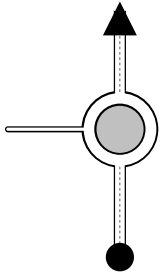
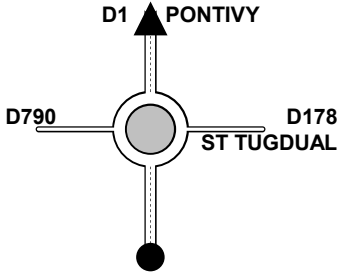
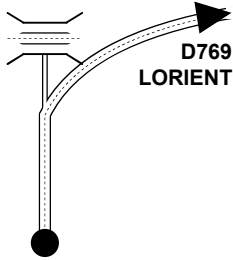

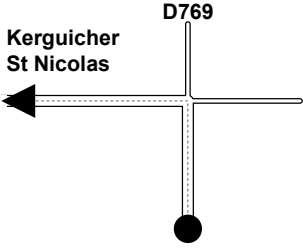

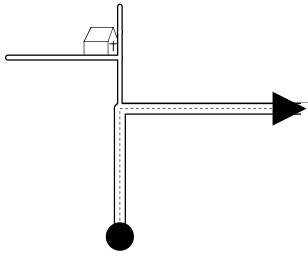
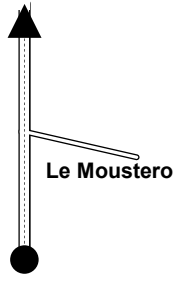
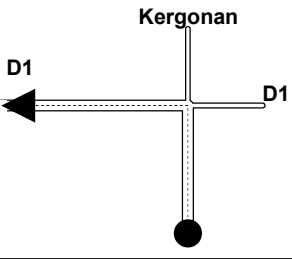
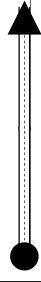
Plogonnec / Lanfains

6

Partiel	Total page: 15.60 km	Total	Partiel	Total page: 15.60 km	Total
0.30		42.70	0.30		49.00
		51			
4.50		47.20	0.10		49.10
		52			
0.00	<div style="border: 2px solid red; padding: 5px; display: inline-block;"> D1 ROUDOUALLEC </div>	47.20	0.50		49.60
		53			
0.50		47.70	5.20		54.80
		54			
1.00	<div style="border: 2px solid red; padding: 5px; display: inline-block;"> D1 ROUDOUALLEC </div>	48.70	3.20		58.00
		55			

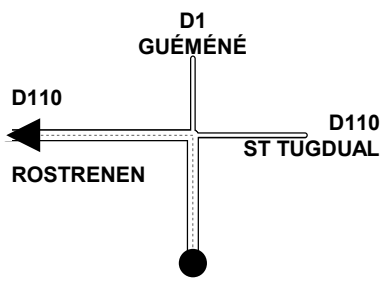

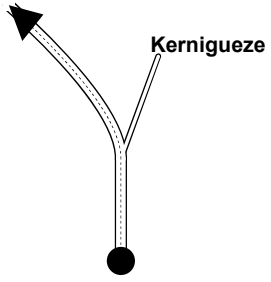
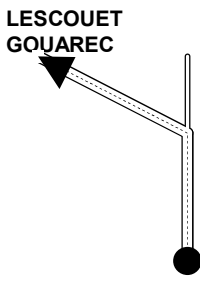
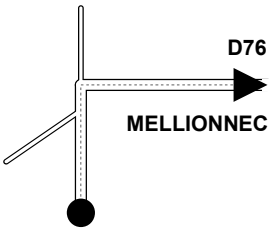
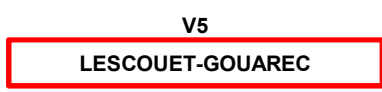
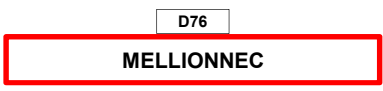
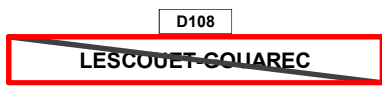
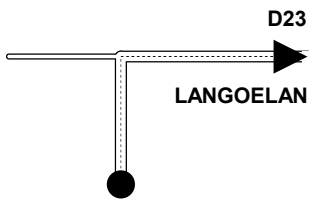
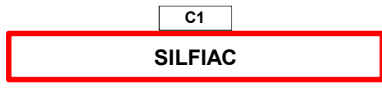
Plogonnec / Lanfains

7

Partiel	Total page: 21.20 km	Total	Partiel	Total page: 21.20 km	Total
0.70		58.70	12.00		75.80
		61	66		Début Zone Ravito 2 50m après giratoire
0.50		59.20	0.20		76.00
		62	67		
0.80		60.00	0.90		76.90
		63	68		
2.20		62.20	2.20		79.10
		64	69		Fin Zone Ravito 2
1.60		63.80	0.10		79.20
		65	70		Début Zone Déchets 2 50m après fin ravito

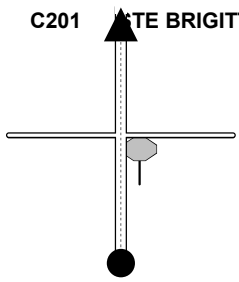


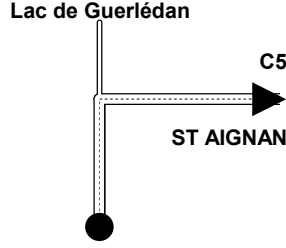
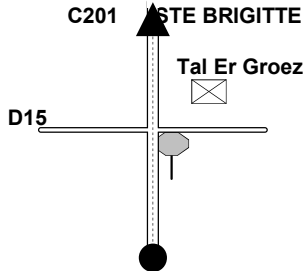
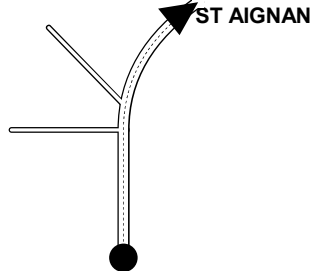

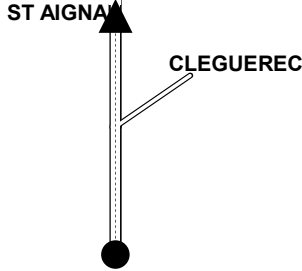
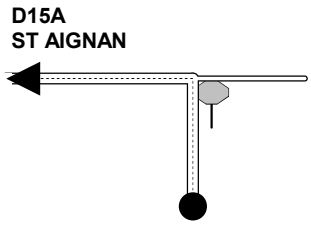
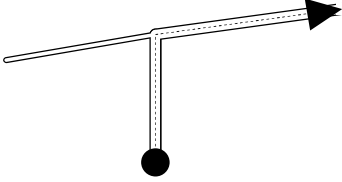
Plogonnec / Lanfains

8

Partiel	Total page: 19.70 km	Total	Partiel	Total page: 19.70 km	Total
0.30		79.50	0.80		88.00
	<p>Fin Zone Déchets 2 50m avant intersection</p>	71		76	
0.90		80.40	1.50		89.50
		72		77	
3.50		83.90	2.50		92.00
		73		78	
3.00		86.90	0.80		92.80
	<p>! SI Mellionnec au devant Cimetière</p>	74		79	
0.30		87.20	6.10		98.90
		75		80	

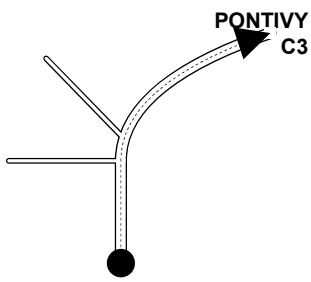
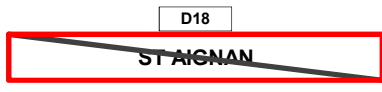
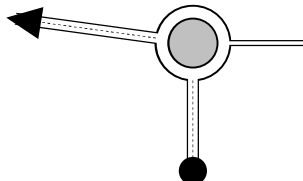
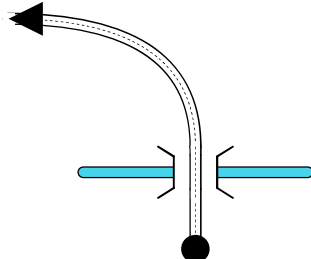

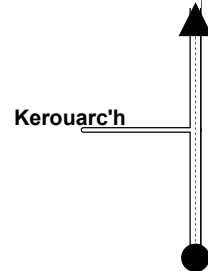
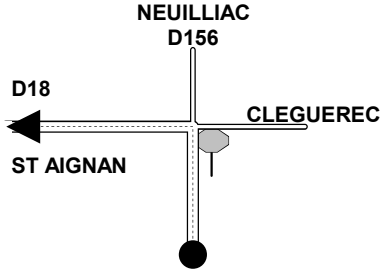
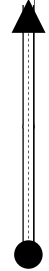
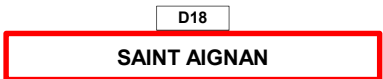
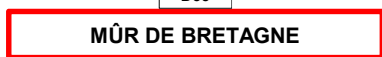
Plogonnec / Lanfains

9

Partiel	Total page: 12.30 km	Total	Partiel	Total page: 12.30 km	Total
0.40		99.30	0.20		102.50
	81	86			
0.20		99.50	0.20		102.70
	82	87			
0.10		99.60	2.20		104.90
	83	88			
2.40		102.00	2.90		107.80
	84	89			
0.30		102.30	3.40		111.20
	85	90			

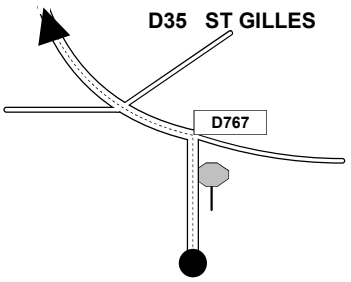
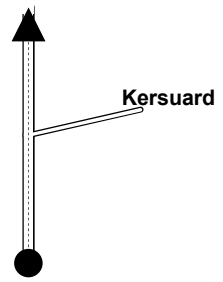

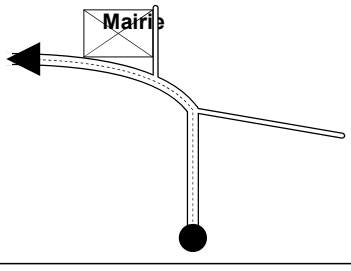
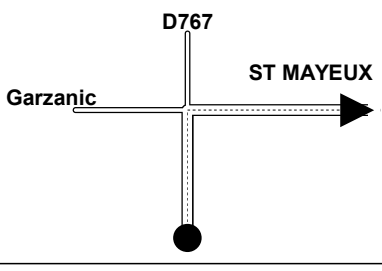
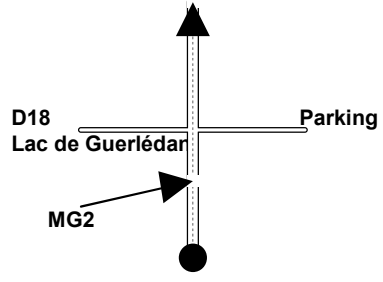


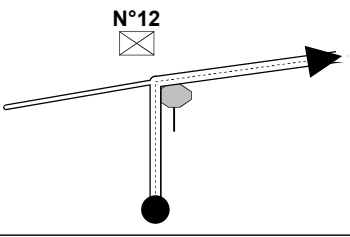
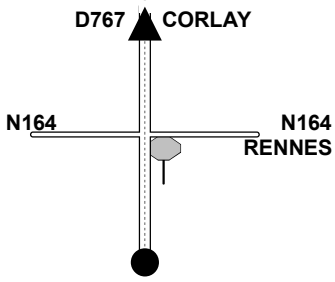
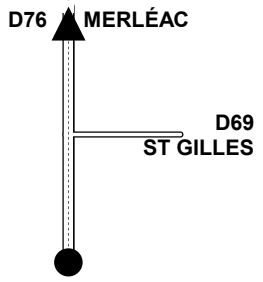

Plogonnec / Lanfains

10

Partiel	Total page: 4.90 km	Total	Partiel	Total page: 4.90 km	Total
0.10		111.30	0.50		113.40
		91			96
1.40		112.70	0.40		113.80
		92		Début Zone Ravito 3 après virage	97
0.10		112.80	1.80		115.60
		93		Fin Zone Ravito 3	98
0.00		112.80	0.10		115.70
		94		Début Zone Déchets 3 50m après fin ravito	99
0.10		112.90	0.40		116.10
		95		Fin Zone Déchets 3	100


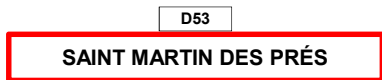
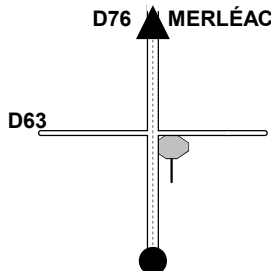
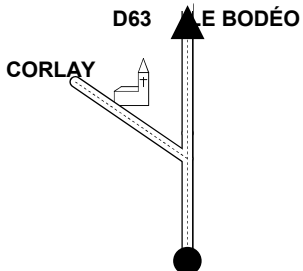



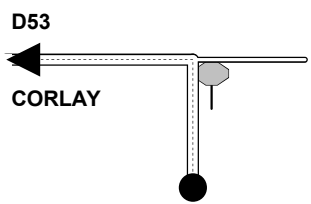
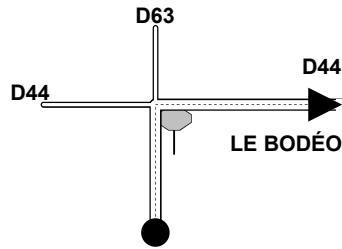

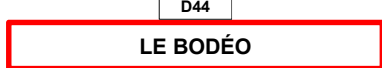
Plogonnec / Lanfains

11

Partiel	Total page: 8.20 km	Total	Partiel	Total page: 8.20 km	Total
1.00		117.10	2.00		120.50
		101		MG1 Mûr de Bretagne 50m avant intersection	106
0.20		117.30	3.00		123.50
		102		107	107
0.20		117.50	0.30	<div style="border: 2px solid red; padding: 5px; display: inline-block;">SAINT MAYEUX</div> SPRINT INTERMEDIAIRE	123.80
	MG2 Guerlédan 50m avant intersection	103	!	SI St Mayeux	108
0.40	<div style="border: 2px solid red; padding: 5px; display: inline-block;">MUR DE BRETAGNE</div> 	117.90	0.30		124.10
		104		109	109
0.60		118.50	0.20		124.30
	Carrefour grande circulation	105		110	110


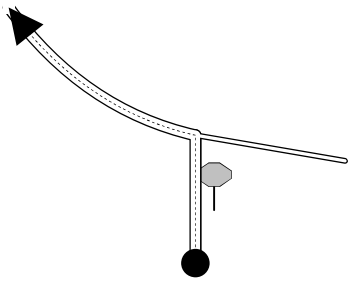
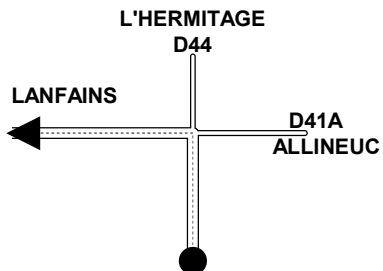
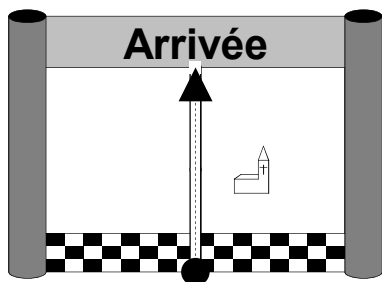
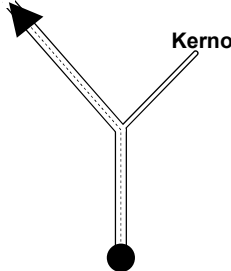
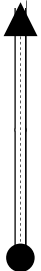
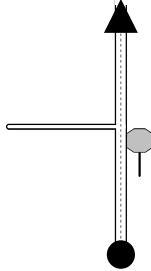
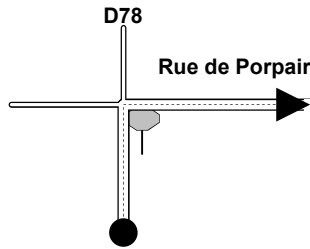
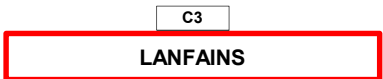

Plogonnec / Lanfains

12

Partiel	Total page: 16.60 km	Total	Partiel	Total page: 16.60 km	Total
0.50		124.80	4.90		138.00
		111			116
3.00		127.80	0.20		138.20
		112			117
4.80		132.60	0.30		138.50
	MG2 Merléac	113			118
0.10		132.70	1.20		139.70
		114			119
0.40		133.10	1.20		140.90
		115			120

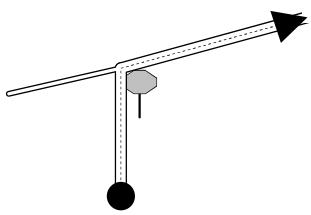
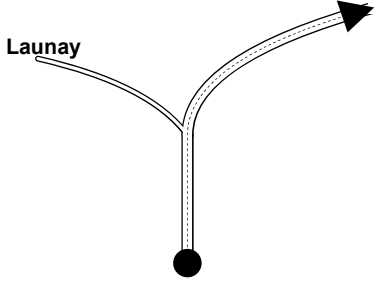
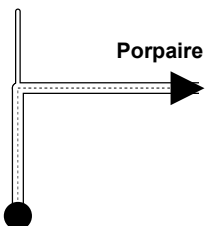
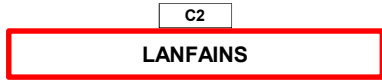
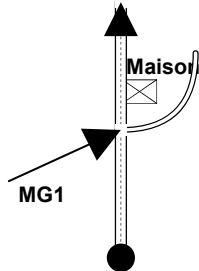
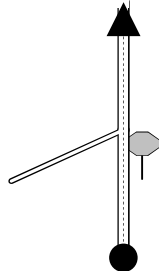
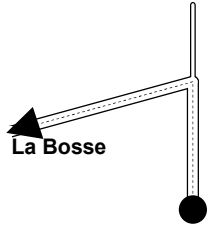

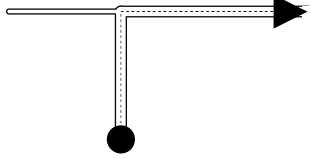
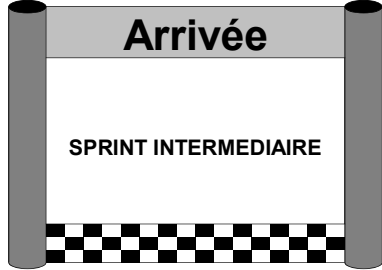
Plogonnec / Lanfains

13

Partiel	Total page: 10.30 km	Total	Partiel	Total page: 10.30 km	Total
0.70		141.60	0.20		150.60
		121		Entrée circuit final	126
4.50		146.10	0.20		150.80
		122		1er passage sur la ligne	127
0.40		146.50	0.10		150.90
		123		Début Zone Ravito/Déchets Circuit 50m après Ligne	128
3.70		150.20	0.10		151.00
		124			129
0.20		150.40	0.20		151.20
		125		Fin Zone Ravito/Déchets Circuit	130



Plogonnec / Lanfains

14

Partiel	Total page: 17.20 km	Total	Partiel	Total page: 17.20 km	Total
2.80		154.00	0.60		157.40
		131			136
0.60		154.60	1.60		159.00
		132			137
1.00		155.60	0.40		159.40
	MG1 Porpaire 1er passage	133		Retour Entrée Circuit	138
0.10		155.70	0.20		159.60
		134		2ème passage sur la ligne	139
1.10		156.80	8.80		168.40
		135		SI 3ème passage	140

Plogonnec / Lanfains

15

Partiel	Total page: 17.60 km	Total	Partiel	Total page: 17.60 km	Total
8.80		177.20			
	4ème passage sur la ligne	141			
8.80		186.00			
	5ème passage et ARRIVEE	142			