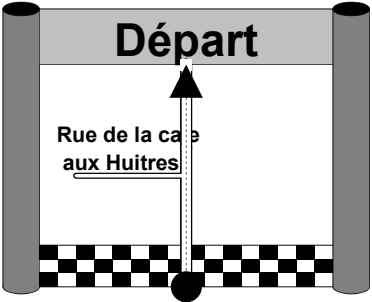
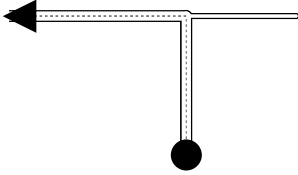
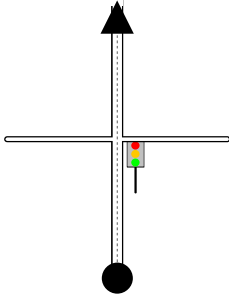
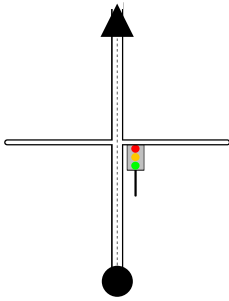
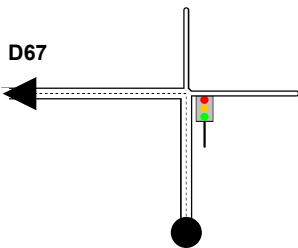
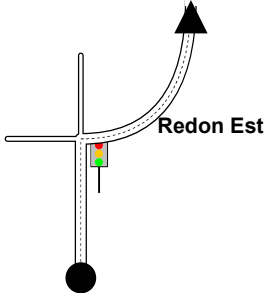
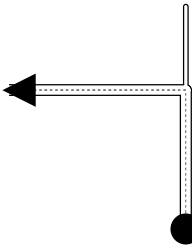
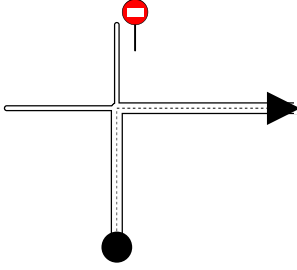

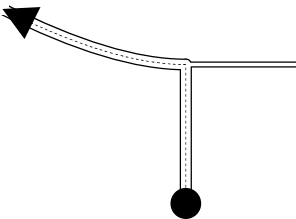

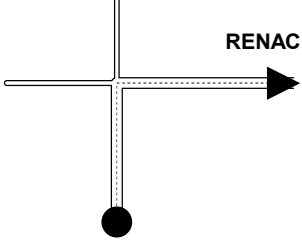
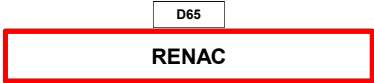
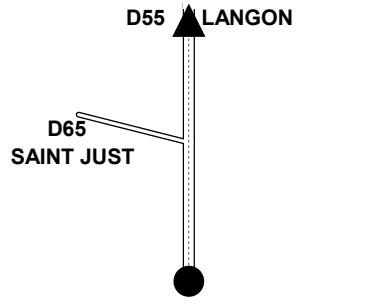
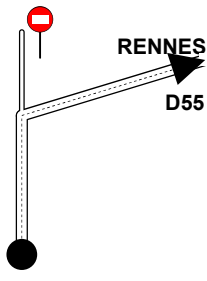
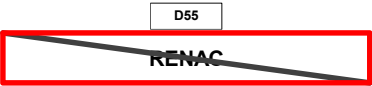
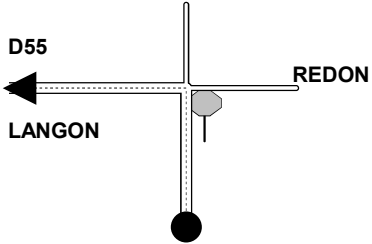
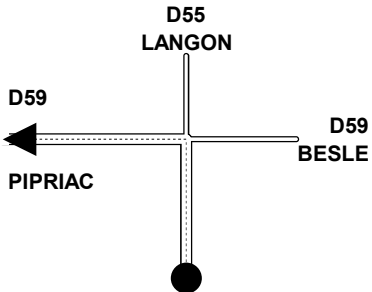
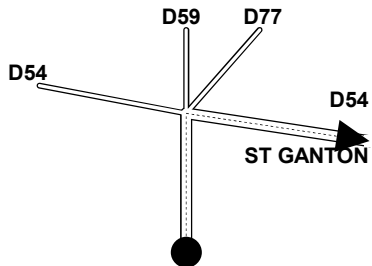




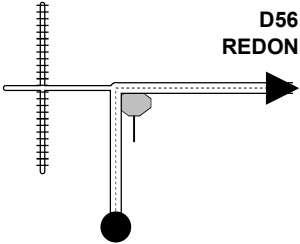
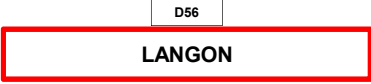
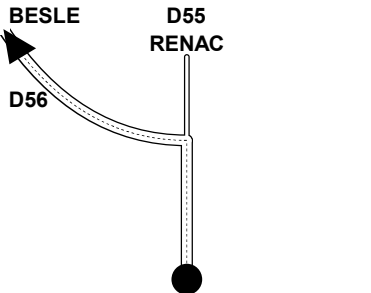

1	REDON - PIPRIAC	Total page: 0.40 km
0.00		0.00
	Départ Fictif Rue du Capitaine Martin	1
0.10		0.10
		2
0.10		0.20
		3
0.10		0.30
		4
0.10		0.40
		5
Copyright: E1 - TDB26		

2	REDON - PIPRIAC	Total page: 4.10 km
1.30		1.70
		6
0.90		2.60
	Rue de la Touche	7
1.20		3.80
		8
0.00		3.80
		9
0.70		4.50
		10
Copyright: E1 - TDB26		

3	REDON - PIPRIAC	Total page: 4.40 km
0.80		5.30
	DEPART REEL	11
Raz		
1.50		1.50
		12
0.60		2.10
		13
0.50		2.60
		14
1.00		3.60
		15
Copyright: E1 - TDB26		

4	REDON - PIPRIAC	Total page: 5.10 km
1.00		4.60
		16
1.50		6.10
		17
1.70		7.80
		18
0.60		8.40
		19
0.30		8.70
		20
Copyright: E1 - TDB26		

5	REDON - PIPRIAC	Total page: 15.80 km
0.10		8.80
		21
0.20		9.00
		22
7.20		16.20
		23
6.30		22.50
		24
2.00		24.50
		25
Copyright: E1 - TDB26		


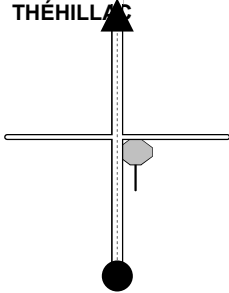
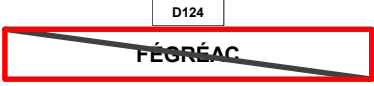

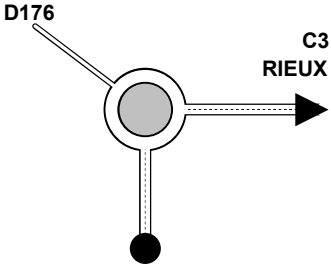
6	REDON - PIPRIAC	Total page: 7.00 km
1.40		25.90
		26
2.90		28.80
		27
1.90		30.70
		28
0.70		31.40
		29
0.10		31.50
		30
Copyright: E1 - TDB26		


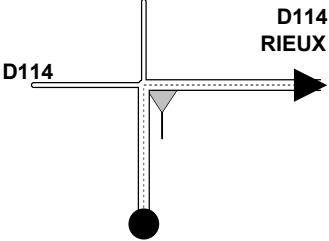
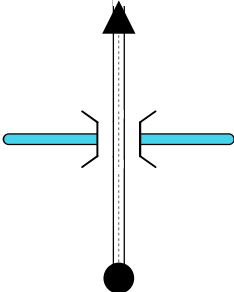
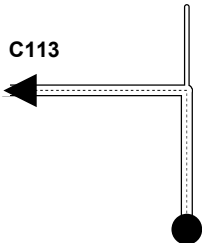
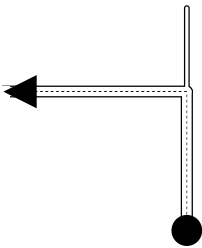
7	REDON - PIPRIAC	Total page: 3.90 km
1.90		33.40
		31
0.80		34.20
		32
0.00		34.20
!	Passage à niveau n°29 TRES MARQUÉ	33
1.10		35.30
		34
0.10		35.40
		35

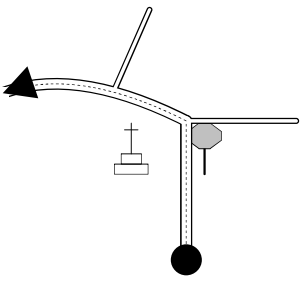


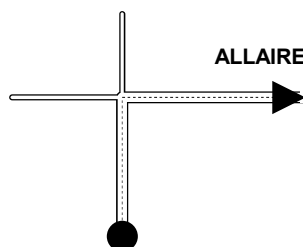

8	REDON - PIPRIAC	Total page: 6.50 km
1.80		37.20
		36
1.30		38.50
		37
1.60		40.10
		38
0.60		40.70
		39
1.20		41.90
		40

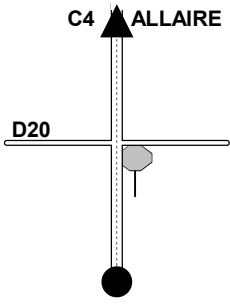
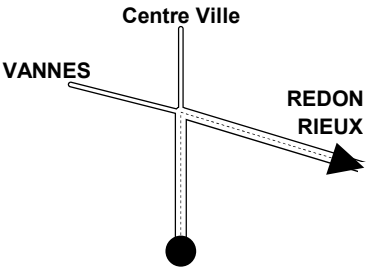
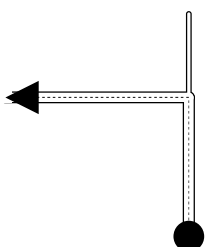
9	REDON - PIPRIAC	Total page: 4.90 km
0.50		42.40
		41
	DEBUT ZONE RAVITO 1 A la sortie du pont	
2.60		45.00
		42
	Fin Zone Ravito 1 50m après les intersections	
0.10		45.10
		43
	Début Zone Déchets 1 50m après fin Zone Ravito	
0.40		45.50
		44
	Fin Zone Déchets 1	
1.30		46.80
		45
Copyright: E1 - TDB26		

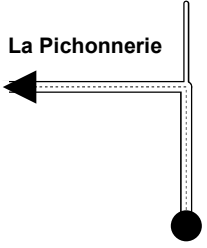
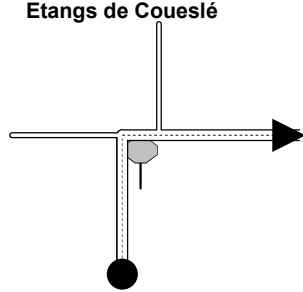
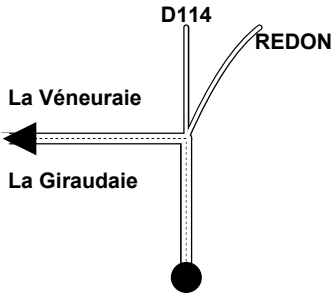
10	REDON - PIPRIAC	Total page: 11.00 km
0.30		47.10
		46
0.00		47.10
		47
2.40		49.50
		48
2.90		52.40
		49
5.40		57.80
		50
Copyright: E1 - TDB26		


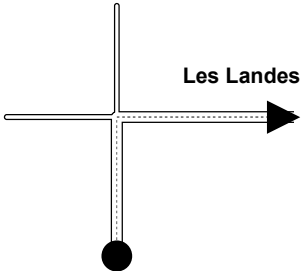

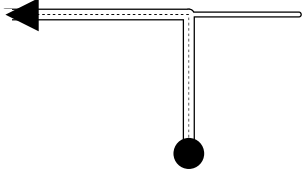
11	REDON - PIPRIAC	Total page: 9.50 km
2.20		60.00
		51
1.00		61.00
		52
0.30		61.30
!	SPRINT INTERMEDIAIRE SI Fégréac	53
5.10		66.40
		54
0.90		67.30
		55

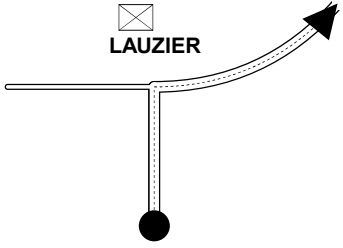
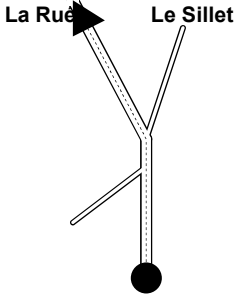
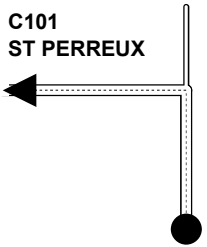
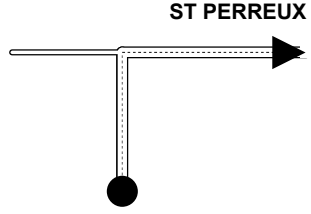
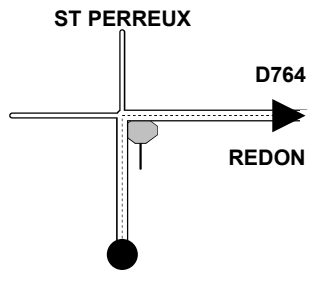
12	REDON - PIPRIAC	Total page: 4.70 km
0.60		67.90
		56
0.80		68.70
		57
0.60		69.30
!	Pont tournant de Cran	58
1.50		70.80
	Rue du 24 août 1944	59
1.20		72.00
	Allée de Villeneuve	60

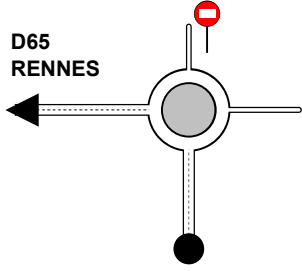
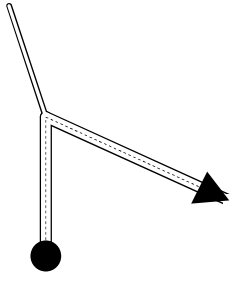
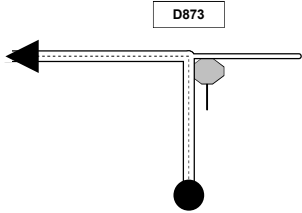
13	REDON - PIPRIAC	Total page: 6.80 km
0.60		72.60
		61
2.90		75.50
		62
0.30		75.80
		63
1.50	 Rue de la Bayère	77.30
		64
1.50	LA BROUSSE MG2	78.80
	MG2 La Brousse	65

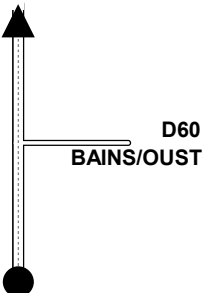
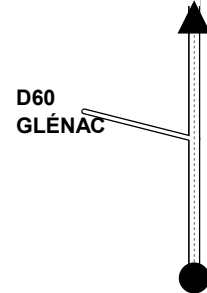
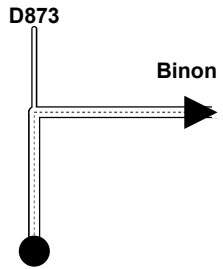
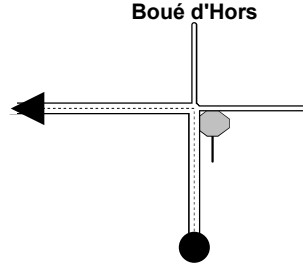
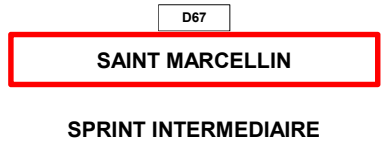
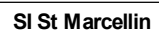
14	REDON - PIPRIAC	Total page: 3.00 km
0.10		78.90
		66
1.60	KERLAUNAY	80.50
		67
0.80		81.30
		68
0.20	 Route de la Lande de la Forêt	81.50
		69
0.30	Route de la Maladrerie	81.80
		70

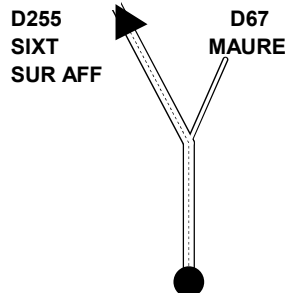
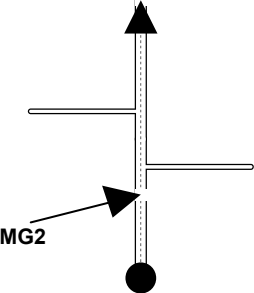

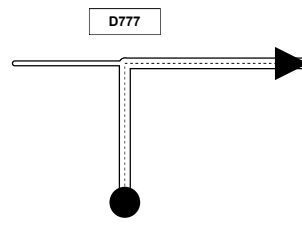
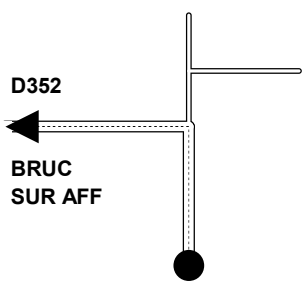
15	REDON - PIPRIAC	Total page: 1.30 km
0.10		81.90
		71
0.50	LA CHEMINERIE	82.40
		72
0.20		82.60
	Début Zone Ravito 2	73
0.20	BELLECROIX	82.80
		74
0.30		83.10
	Envoyer voie de gauche	75

16	REDON - PIPRIAC	Total page: 2.60 km
1.10		84.20
	Fin Zone Ravito 2	76
0.10		84.30
		77
0.10		84.40
	Début Zone Déchets 2	78
0.30	LA POMMERAIE	84.70
	Fin Zone Déchets 2	79
1.00		85.70
		80

17	REDON - PIPRIAC	Total page: 5.00 km
0.60		86.30
		81
1.60		87.90
		82
1.50		89.40
		83
0.20		89.60
		84
1.10		90.70
		85
Copyright: E1 - TDB26		


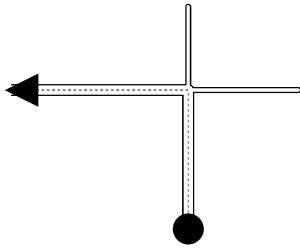
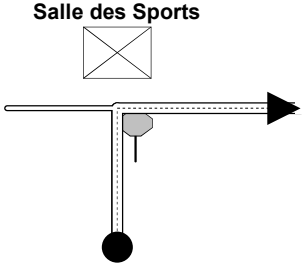
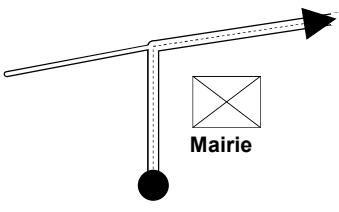
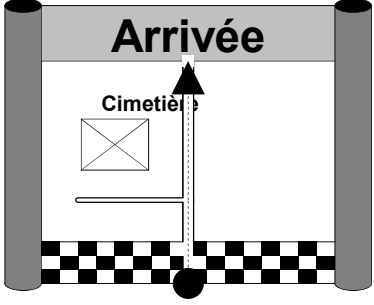
18	REDON - PIPRIAC	Total page: 6.10 km
1.10		91.80
	Envoyer voie de gauche	86
1.90		93.70
	Rue de Mussain	87
0.70		94.40
		88
1.80	LA LANDES DES COUEDIES	96.20
		89
0.60	LES 4 VENTS	96.80
		90
Copyright: E1 - TDB26		

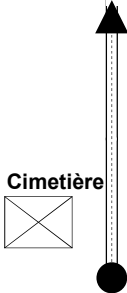
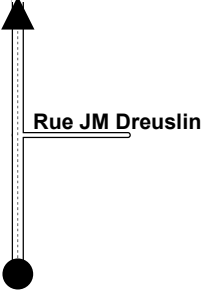
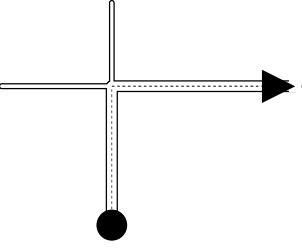


19	REDON - PIPRIAC	Total page: 8.40 km
1.30		98.10
		91
1.90		100.00
		92
0.20		100.20
		93
3.80		104.00
		94
1.20		105.20
!		95

20	REDON - PIPRIAC	Total page: 5.80 km
0.50		105.70
		96
3.10		108.80
		97
1.00		109.80
		98
0.90		110.70
		99
0.30		111.00
		100


21	REDON - PIPRIAC	Total page: 7.70 km
0.40		111.40
		101
6.00		117.40
		102
0.50		117.90
		103
0.30		118.20
		104
0.50		118.70
		105
	MG2 Bruc sur Aff	

22	REDON - PIPRIAC	Total page: 10.10 km
3.30		122.00
		106
2.70		124.70
		107
0.30		125.00
		108
1.60		126.60
	Entrée circuit final	109
2.20		128.80
		110


23	REDON - PIPRIAC	Total page: 3.50 km
1.90		130.70
		111
0.30		131.00
	Rue de la Prairie	112
0.60		131.60
		113
0.50		132.10
		114
0.20		132.30
		115

24	REDON - PIPRIAC	Total page: 16.60 km
0.10		132.40
	Début Zone Ravito/Déchets Circuit	116
0.40		132.80
	Fin Zone Ravito Circuit	117
2.10		134.90
	Retour Entrée du circuit	118
5.70		140.60
	SI 2e passage	119
8.30		148.90
	3ème passage sur la ligne	120

25	REDON - PIPRIAC	Total page: 16.60 km
----	-----------------	----------------------

8.30		157.20
------	---	--------

	4ème passage sur la ligne	121
--	---------------------------	-----

8.30		165.50
------	---	--------

	5ème passage et ARRIVEE	122
--	-------------------------	-----

--	--	--

--	--	--

--	--	--

26	REDON - PIPRIAC	Total page: 0.00 km
----	-----------------	---------------------

--	--	--

--	--	--

--	--	--

--	--	--

--	--	--